




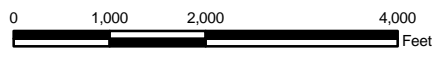


**Zoning Map
Village of Glenbeulah
Sheboygan County, WI**

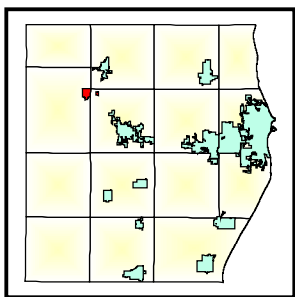
Zoning 1/1/2005

-  A-3
-  COMM
-  IND
-  PUD
-  R-1

1
|
1 inch equals 2,000 feet



Feet



Map Creation Date: 1-1-2005
Map Created By: Sheboygan County Planning and Resources Dept.